

P. J. Moran , B.E., C. Eng., M.I.E.I.,

chartered civil engineer


email [pjjmoraneng@gmail.com](mailto:pjjmoraneng@gmail.com)

mob 087 2617161

Highfield  
Four Roads  
Roscommon

1 Feb 2024

'Roscommon Town Draft Local Area Plan',  
Forward Planning Section,  
Roscommon County Council,  
Aras an Chontae,  
Roscommon  
F42 VR98



Dear Sirs

I am making submission on behalf of John Reilly who is the registered owner of the lands described in Folio 1312F Co.Roscommon located at Golf Links Road, Roscommon

The total area of the lands is 0.57 hectares

The relevant post code is F42EH26.

The land is fully serviced and is effectively an infill residential site, with " Existing Residential " zoning on Draft Plan

John Reilly wishes to formally apply to have the lands in question ( Folio 1312F ) zoned as Residential in the final draft of Roscommon Town LADP ( 2023 - 2029 ) in order to facilitate the potential development of the property in compliance with proper planning principles

Thank you for your attention in the matter

Yours Faithfully

A handwritten signature in black ink, appearing to read 'P. J. Moran', written over a horizontal dashed line.

P. J. Moran

# Planning Pack Map

# Tailte Éireana



**CENTRE COORDINATES:**  
ITM 587836,763520

**PUBLISHED:** 01/02/2024  
**ORDER NO.:** 50380886\_1

**MAP SERIES:** 1:1,000  
1:2,500  
1:2,500  
**MAP SHEETS:** 2550-15  
2551-A  
2551-C

**COMPILED AND PUBLISHED BY:**  
Tailte Éireann,  
Phoenix Park,  
Dublin 8,  
Ireland.  
D08F6E4

[www.tailte.ie](http://www.tailte.ie)


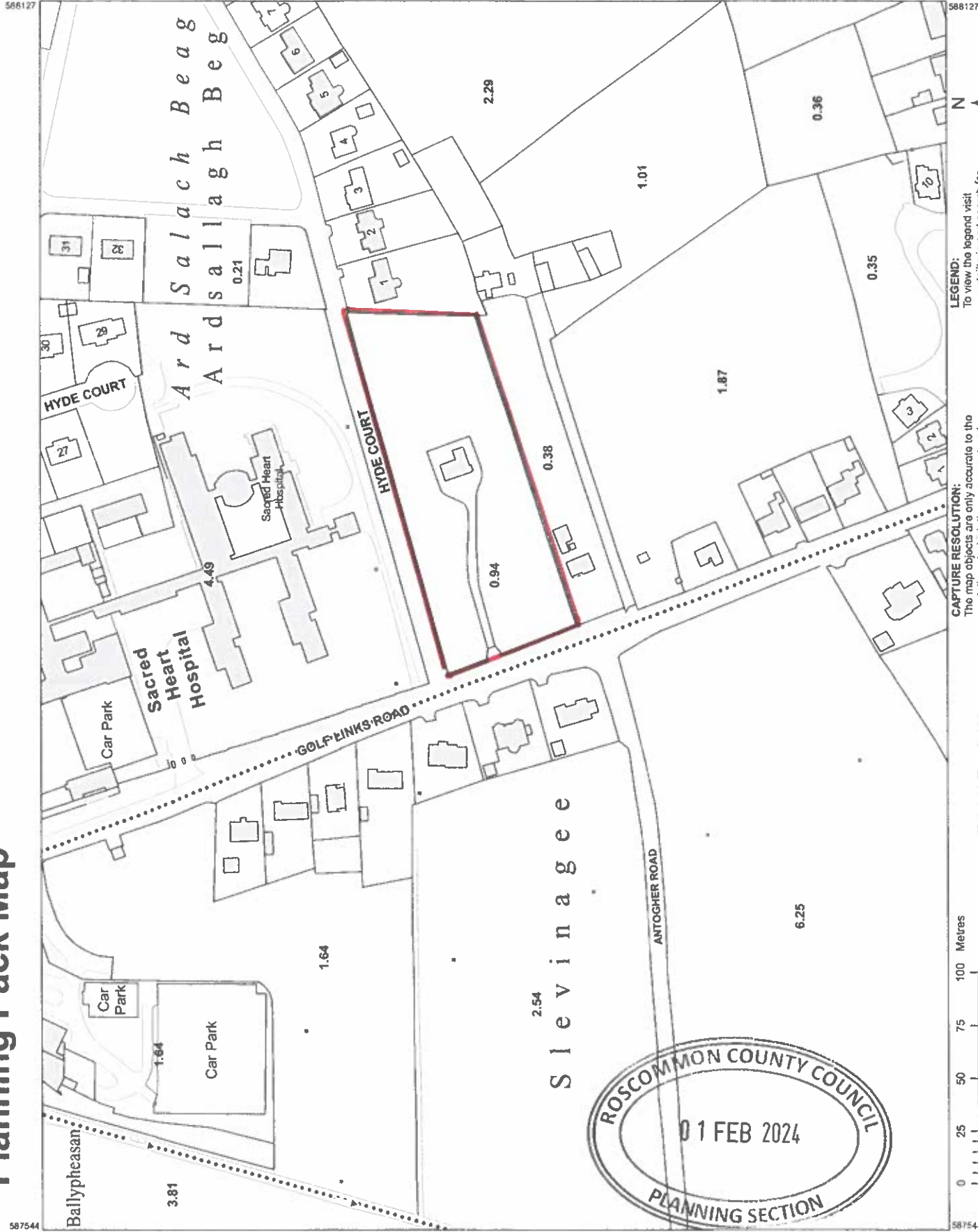
Any unauthorised reproduction infringes Tailte Éireann copyright.

No part of this publication may be copied, reproduced or transmitted in any form or by any means without the prior written permission of the copyright owner.

The representation on this map of a road, track or footpath is not evidence of the existence of a right of way.


This topographic map does not show legal property boundaries, nor does it show ownership of physical features.

©Tailte Éireann, 2024.  
All rights reserved.



**CAPTURE RESOLUTION:**  
The map objects are only accurate to the resolution at which they were captured. Output scale is not indicative of data capture scale. Further information is available at: [www.tailte.ie](http://www.tailte.ie); search 'Capture Resolution'

**LEGEND:**  
To view the legend visit [www.tailte.ie](http://www.tailte.ie) and search for 'Large Scale Legend'



587544 763735 588127 763305